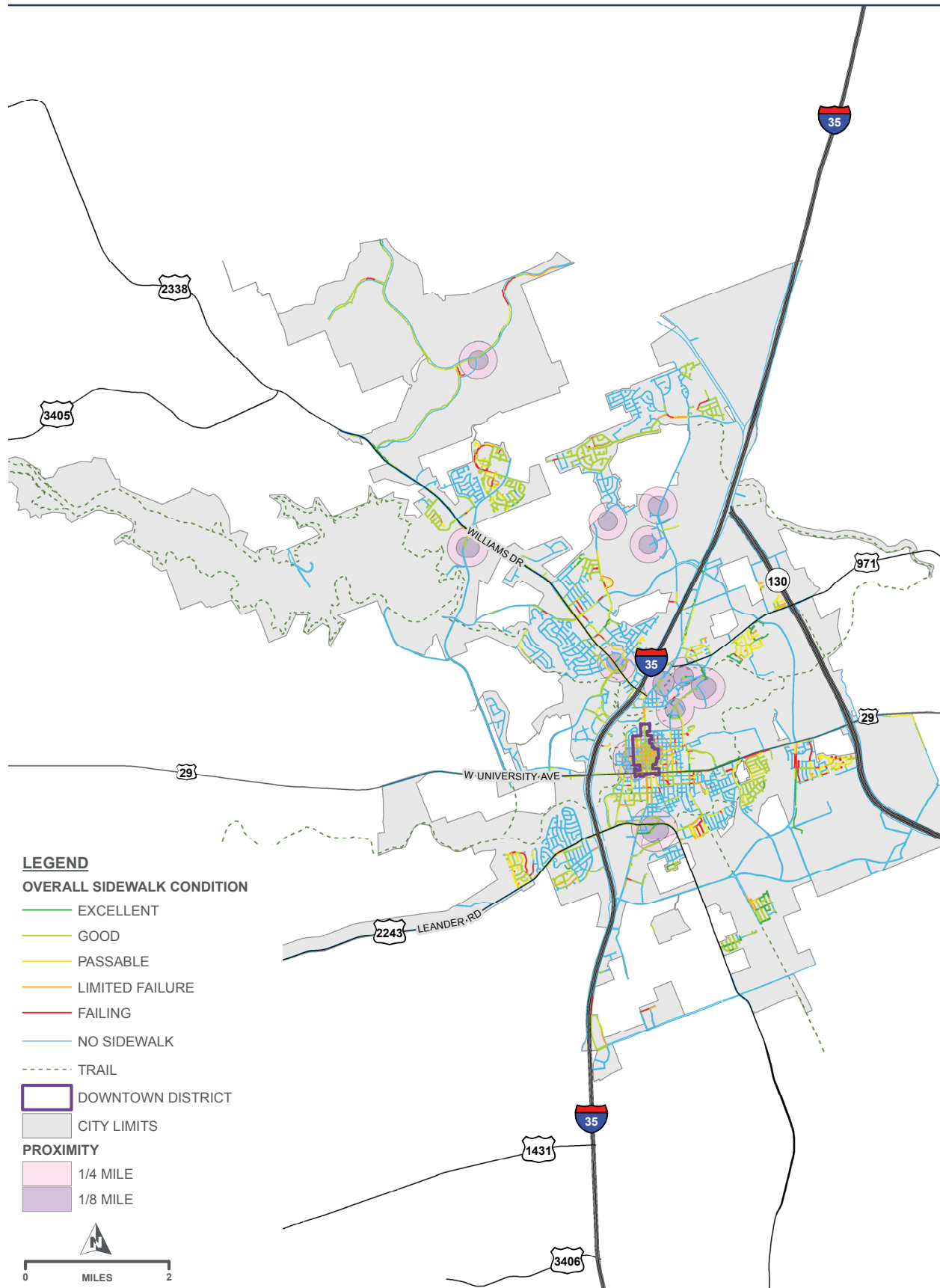
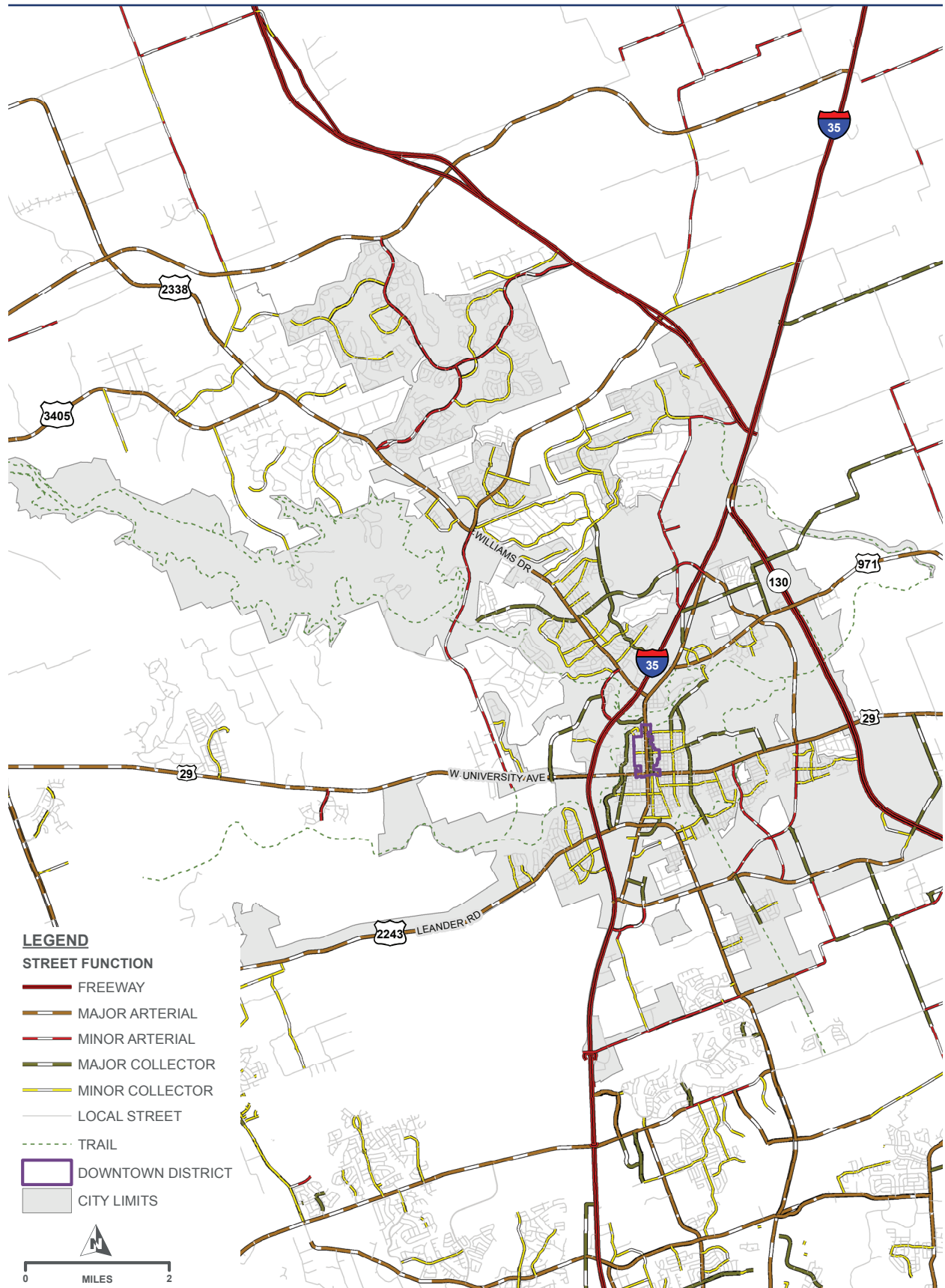


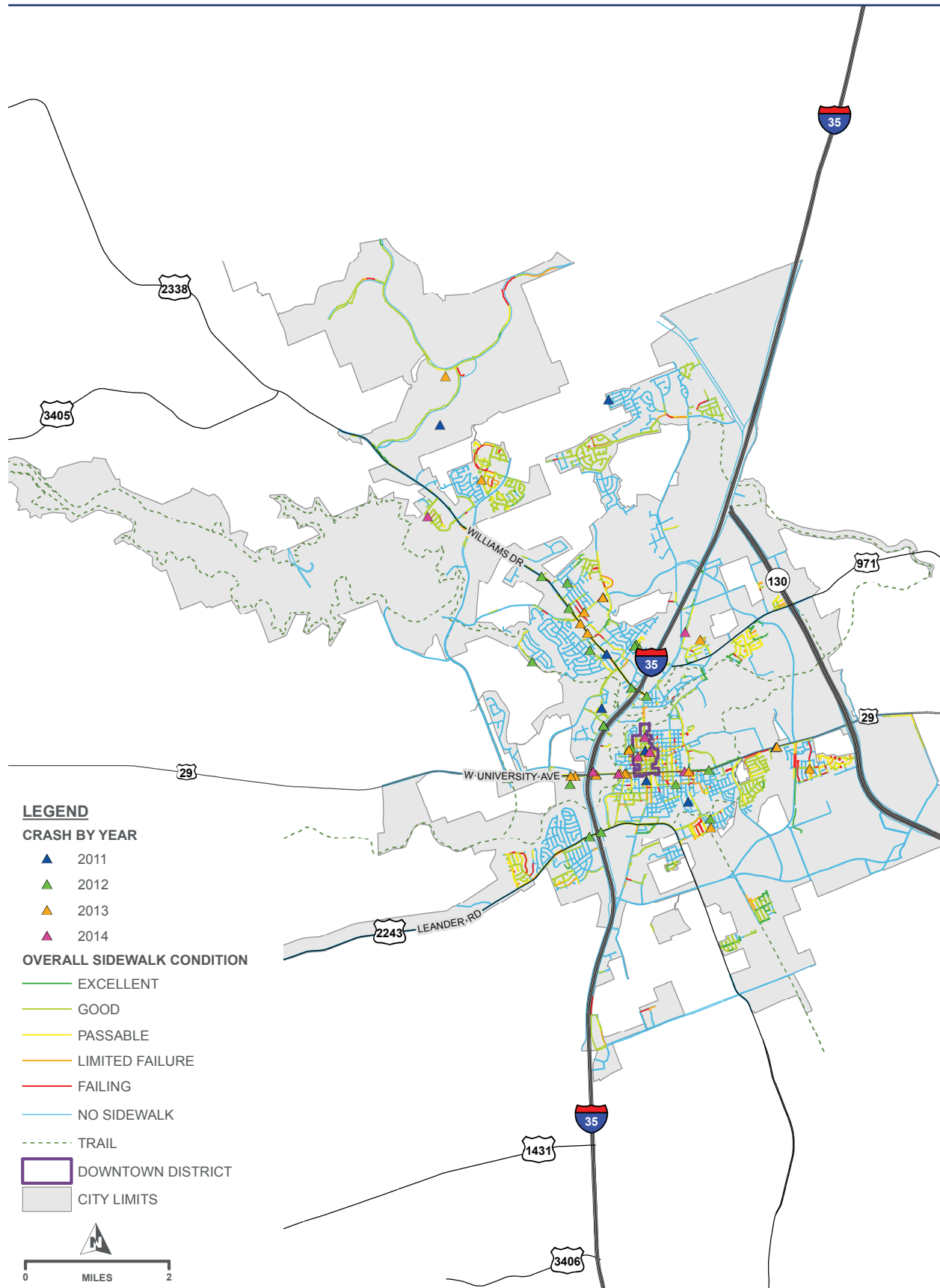
Proximity to Multi-Family Residential Land Uses



Proximity to City Facilities

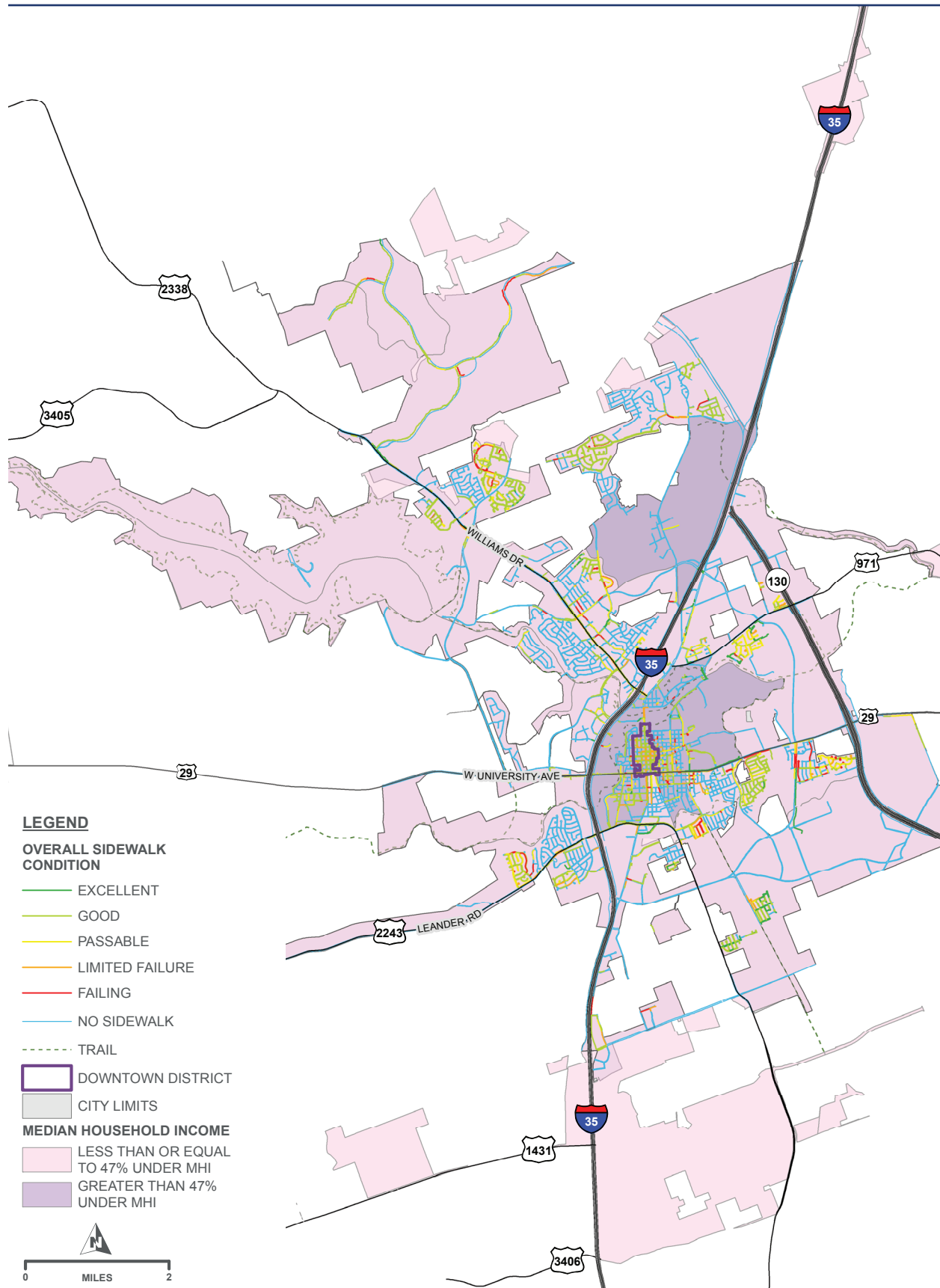


Functional Classification of Streets

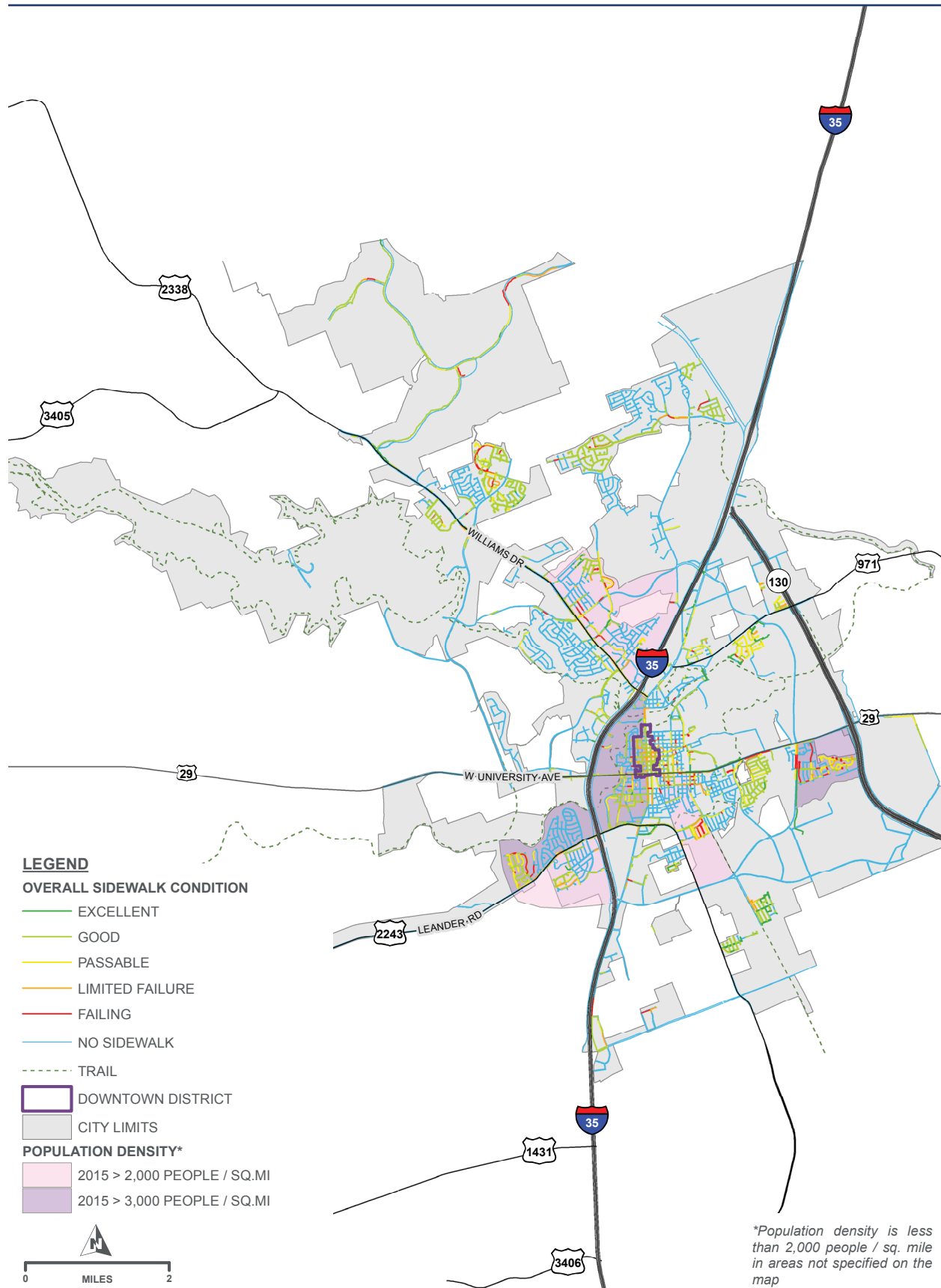


Pedestrian-Automobile Crashes

GEORGETOWN SIDEWALK MASTER PLAN

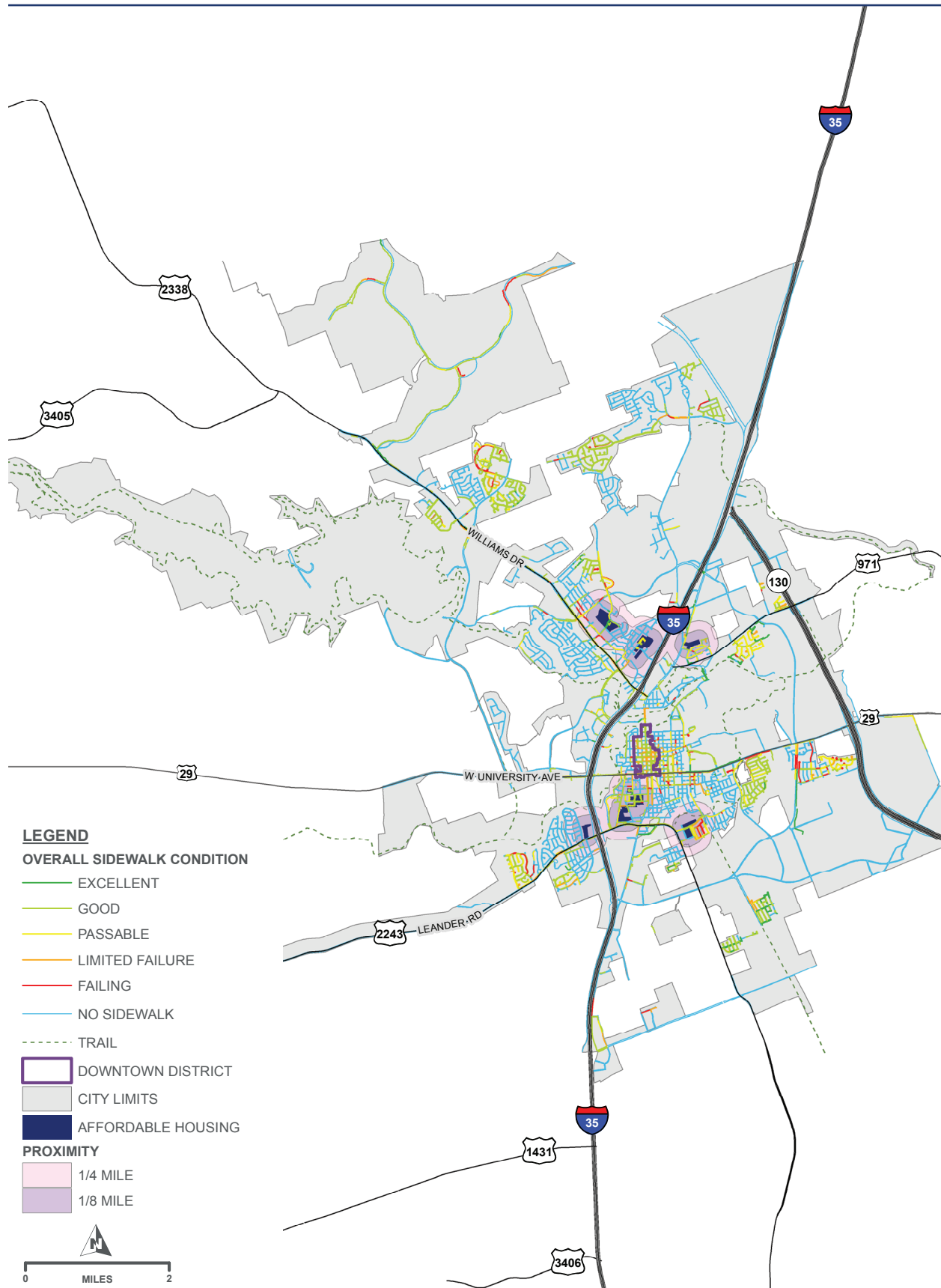


Median Household Income



Residential Population Density

GEORGETOWN SIDEWALK MASTER PLAN



Affordable Housing